



Notice of Intention to pass an Amending By-law To Remove a Holding “H” Symbol

TAKE NOTICE THAT the Council of the Town of Penetanguishene will hold a Public Meeting on **Wednesday, July 31st, 2019 at 7:00 p.m.** in the Council Chambers, Townhall, 10 Robert Street W., Penetanguishene, to pass a Zoning By-law amendment to remove a Holding “H” Symbol from the Zoning By-law as per Section 36 of the *Planning Act* R.S.O 1990 c.P.13. (Note: To access the Council Chambers please enter the Municipal Office from the parking lot at the rear of the building located adjacent to Shanahan Road)

The lands affected by the proposed amendment are municipally known as 1720 Tay Point Road and are currently zoned Shoreline Rural Residential One (SR1-H) with Holding “H” Symbol (see Location Map attached). The present zoning was passed by the Town of Penetanguishene on January 26th, 2000. The zoning was approved with a Holding “H” Symbol to indicate that changes to the property could not occur until:

1. The Owner provides that the Septic System meets Building Code requirements.

The Owner has fulfilled the necessary requirements pertaining to the Holding “H” Symbol and the Town is therefore in a position to remove the Holding “H” Symbol.

ANY PERSON MAY attend the public meeting and/or make written or verbal representation either in support of, or in opposition to, the proposed application. Written comments are requested, especially if you are unable to attend.

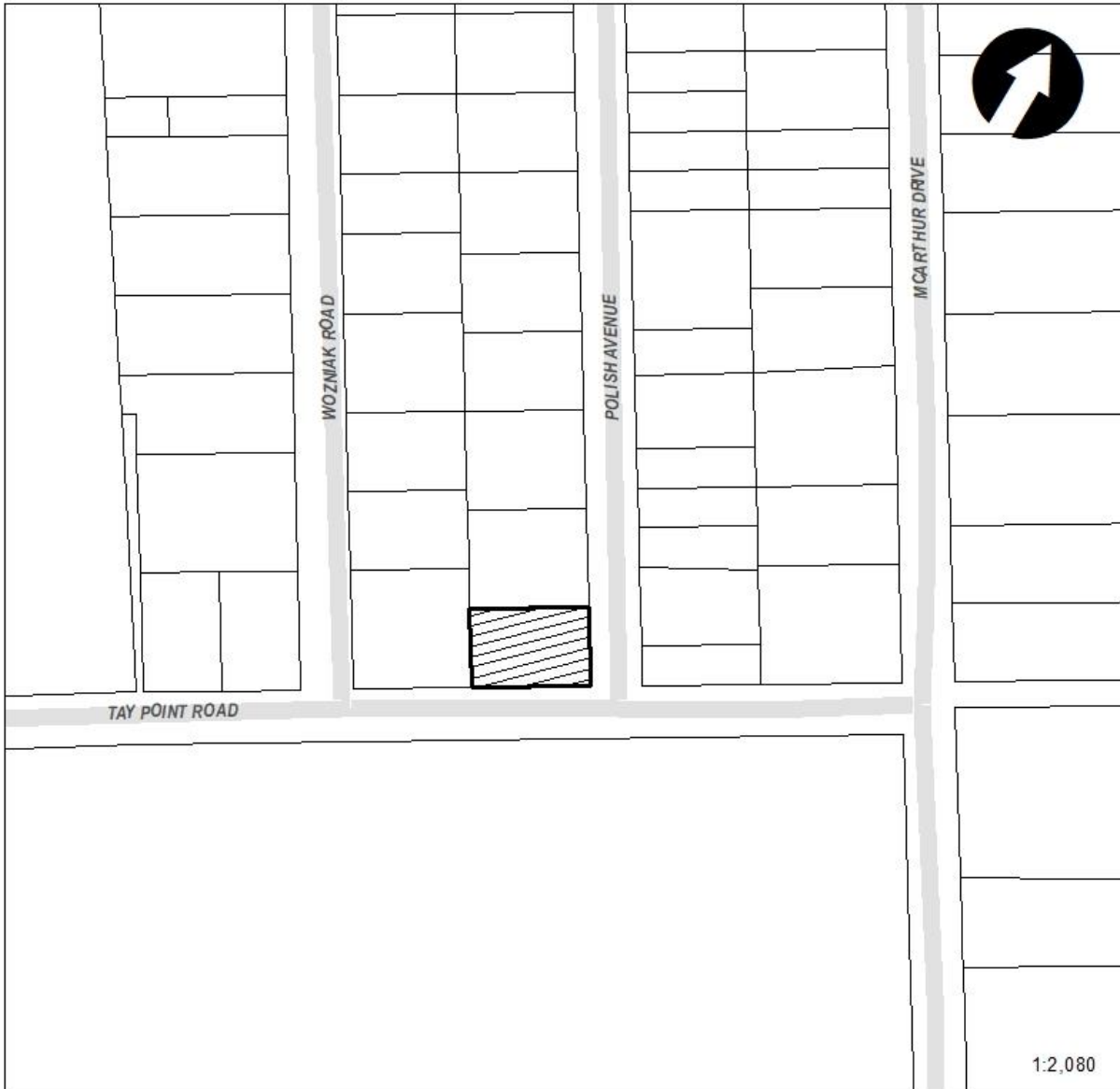
TAKE NOTICE THAT if you do not attend, or are not represented at the hearing, or do not submit written comments, the committee may proceed in your absence and you will not be entitled to any further notice of the proceedings. If you wish to be notified of the decision of the committee in respect of the proposed application you must make a written request to the Penetanguishene Committee of Adjustment, P.O. Box 5009, Penetanguishene, Ontario, L9M 2G2.

If a person or public body that files an appeal to a decision of the Penetanguishene Council in respect of the application does not make oral or written submissions to the committee before it makes a decision on this matter, the Tribunal may dismiss the appeal without holding a hearing as provided by the Planning Act. Additional information regarding the application is available to the public for inspection at the Town of Penetanguishene Municipal Office between 9:00 a.m. and 4:30 p.m. Monday to Friday.

DATED at the Town of Penetanguishene this 11th of July, 2019.




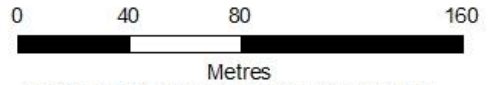
Location Map



1:2,080

Legend

 Removal of Holding (H) Symbol
from property at 1720 Tay Point Road



This map, either in whole or in part, may not be reproduced without the written authority from the Town of Penetanguishene. Copyright © Town of Penetanguishene Land Information Network Cooperative - LINC 2012. Produced (in part) under license from: the Ontario Ministry of Natural Resources (Copyright - Queens Printer 2012). © Teranet Enterprises Inc. and its suppliers all rights reserved, and Members of the Ontario Geospatial Data Exchange. THIS IS NOT A PLAN OF SURVEY.